

# WILDLIFE MANAGEMENT UNITS



Wildlife Management Units (WMUs) are designed to improve wildlife management and, at the same time, simplify hunting and trapping regulations. Pennsylvania uses WMUs to manage all game, except elk, waterfowl and other migratory game birds. When using the Hunting & Trapping Digest, refer to this section whenever an unfamiliar WMU is referenced.

## 1A



From Ohio/Pa. state line, US Rt. 6 east to US Rt. 322 at Conneaut Lake. US Rt. 322 east to Pa. Rt. 8 at Franklin. Pa. Rt. 8 south to Pa. Rt. 228 near Gibsonia. Pa. Rt. 228 west to I-76 (Pa. Turnpike) to I-376 near New Beaver. I-376 to Ohio River to Ohio/Pa. state line.

## 1B



From the N.Y./Pa. state line, US Rt. 62 south to US Rt. 8 near Warren. US Rt. 6 west to Pa. Rt. 27 at Pittsfield. Pa. Rt. 27 south to Pa. Rt. 8 at Titusville. Pa. Rt. 8 south to US Rt. 322 at Franklin. US Rt. 322 west to US Rt. 6 to Conneaut Lake. US Rt. 6 west to Ohio/Pa. state line.

# 2A



From the Ohio/Pa. state line, Ohio River east to I-376 near Vanport. I-376 east to US Rt. 22 near Moon Run. US Rt. 22 west to Pa. Rt. 980 near Santiago. Pa. Rt. 980 south to I-79 to I-70 at Washington. I-70 east to US Rt. 119 near New Stanton. US Rt. 119 south to W.Va./ Pa. state line.

# 2B



From Washington, I-79 north to PA Rt. 980 near Canonsburg. PA Rt. 980 north to US Rt. 22 near Santiago. US Rt. 22 east to I-376 near Moon Run. I-376 west to I-76 near New Beaver. I-76 east to PA Rt. 228 at Cranberry to PA Rt. 356 near Sarver to PA Rt. 66 near North Washington. Toll Road Rt. 66 south to US Rt. 119 south to I-70 near New Stanton. I-70 west to I-79 at Washington.

# 2D



From Franklin, US Rt. 322 east to I-80 near Corsica. I-80 east to US Rt. 219 near DuBois. US Rt. 219 south to US Rt. 119 near DuBois. US Rt. 119 south to US Rt. 22 near Black Lick. US Rt. 22 west to PA Rt. 66 near Delmont. PA Rt. 66 north to PA Rt. 356 to PA Rt. 228 near Sarver. PA Rt. 228 west to PA Rt. 8 near Gibsonia. PA Rt. 8 north to US Rt. 322 at Franklin.

# 2C



From the West Virginia/PA state line, US Rt. 119 north to Toll Road Rt. 66 near New Stanton. Toll Road Rt. 66 north to US Rt. 22 near Delmont. US Rt. 22 east to I-99 near Hollidaysburg. I-99 south to US Rt. 220 near Bedford. US Rt. 220 south to the Maryland/PA state line.

# 2E



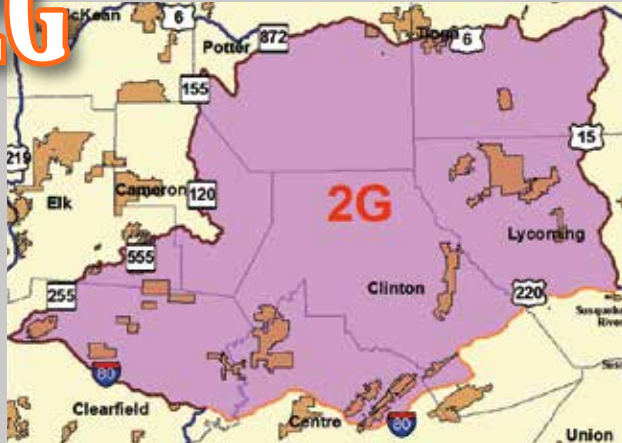
From near DuBois, I-80 east to PA Rt. 53 near Kylertown. PA Rt. 53 south to US Rt. 22 near Cresson. US Rt. 22 west to US Rt. 119 near Blairsville. US Rt. 119 north to US Rt. 219 near DuBois. US Rt. 219 north to I-80 near DuBois.

# 2F



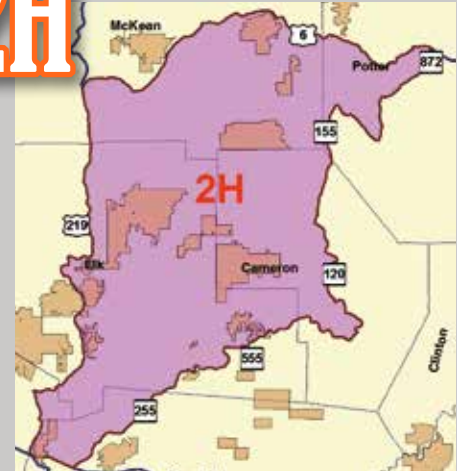
From New York/PA state line, US Rt. 219 south to I-80 near DuBois. I-80 west to US Rt. 322 near Corsica. US Rt. 322 west to PA Rt. 8 at Franklin. PA Rt. 8 north to PA Rt. 27 at Titusville. PA Rt. 27 north to US Rt. 6 at Pittsfield. US Rt. 6 east to US Rt. 62 near Warren. US Rt. 62 north to New York/PA state line.

# 2G



From the intersection of US Rt. 6 and Rt. 872 near Coudersport, east on US Rt. 6 to US Rt. 15 at Mansfield. US Rt. 15 south to US Rt. 220 at Williamsport. US Rt. 220 west to I-80 to Rt. 255. North on Rt. 255 to Rt. 555 at Weedville. East on Rt. 555 to Rt. 120 at Driftwood North on Rt. 120 to Rt. 155 to Rt. 607 at Keating Summit. Southeast on Rt. 607 to Rt. 872 at Austin. North on Rt. 872 to US Rt. 6 intersection.

# 2H



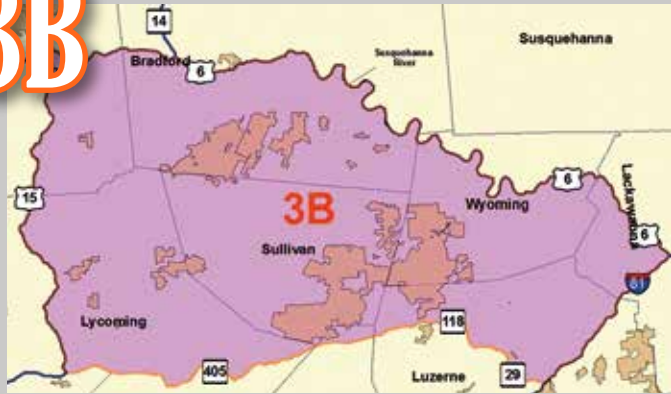
From Lantz Corners, US Rt. 6 east to Coudersport. South on Rt. 872 to Austin. Northwest on Rt. 607 to Keating Summit, and then south on Rt. 155 to Rt. 120. Follow Rt. 120 south to Driftwood, and then west on Rt. 555 to Rt. 255 in Weedville. South on Rt. 255 to I-80. West on I-80 to US Rt. 219 near DuBois. North US Rt. 219 to Rt. 6 at Lantz Corners.

# 3A



From N.Y./Pa. state line, Pa. Rt. 14 south to US Rt. 6 near Troy. US Rt. 6 west to US Rt. 219 at Lantz Corners. US Rt. 219 north to N.Y./Pa. state line.

# 3B



From Mansfield, US Rt. 6 east to Susquehanna River at Towanda. Susquehanna River east to U.S. Rt. 6 at Tunkhannock. U.S. Rt. 6 east to I-81 near Scranton. I-81 south to Pa. Rt. 29 near Nanticoke. Pa. Rt. 29 north to Pa. Rt. 118 near Pikes Creek. Pa. Rt. 118 west to Pa. Rt. 405 at Hughesville. Pa. Rt. 405 south to Susquehanna River at Muncy. Susquehanna River north to US Rt. 15 at Williamsport. US Rt. 15 north to US Rt. 6 at Mansfield.

# 3D



From N.J./Pa. line, Portland Toll Bridge to Pa. Rt. 611 at Portland. Pa. Rt. 611 south to Pa. Rt. 512 near Mount Bethel. PA Rt. 512 west to PA Rt. 946 near Moorestown. PA Rt. 946 west to Pa. Rt. 248 near Berlinsville. Pa. Rt. 248 north to I-476. I-476 north to I-80 near White Haven. I-80 west to I-81 near Drums. I-81 north to US Rt. 6 near Scranton. US Rt. 6 east to Pa. Rt. 652 at Indian Orchard. Pa. Rt. 652 east to N.Y./Pa. state line. In the Scranton area, Industrial Rt. 6, the Casey Highway is used for the boundary for WMUs 3C and 3D.

# 3C



From N.Y./Pa. state line, Pa. Rt. 652 west to US Rt. 6 at Indian Orchard. US Rt. 6 west to Tunkhannock. The boundary between WMUs 3C and 3B between Tunkhannock and Towanda is the Susquehanna River. US Rt. 6 west to Pa. Rt. 14 near Troy. Pa. Rt. 14 north to N.Y./Pa. state line.

# 4B



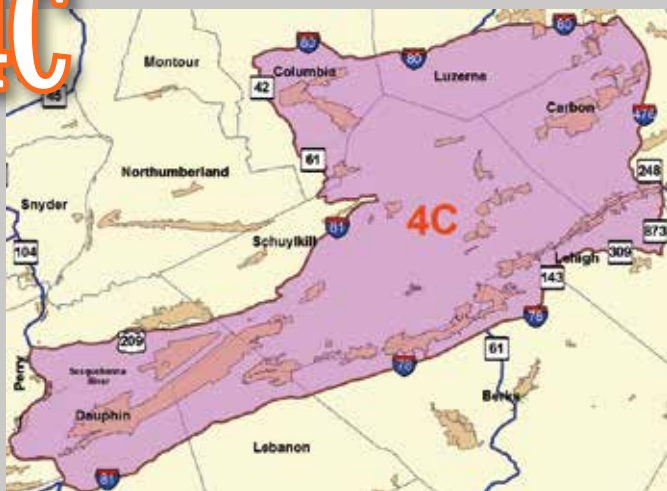
From Mount Union, US Rt. 22/522 east to Lewistown. From Lewistown, US Rt. 22/322 east to Pa. Rt. 35 near Mifflintown. Pa. Rt. 35 east to Pa. Rt. 104 at Mount Pleasant Mills. Pa. Rt. 104 south to intersection with US Rts. 11/15. From this intersection, directly east to Susquehanna River. Susquehanna River south to I-81 near Harrisburg. I-81 south to I-76 near Carlisle. I-76 west to Pa. Rt. 997 near Newburg. Pa. Rt. 997 south to US Rt. 11 at Green Village. US Rt. 11 south to US Rt. 30 at Chambersburg. US Rt. 30 west to US Rt. 522 using the US Rt. 30 4-lane bypass north of McConnellsburg. US Rt. 522 north to US Rt. 22 at Mount Union.

# 4A



Md./Pa. state line, US Rt. 220 north to I-99 near Bedford. I-99 north to US Rt. 22 near Hollidaysburg. US Rt. 22 east to US Rt. 522 near Mount Union. US Rt. 522 south to US Rt. 30 near McConnellsburg. US Rt. 30 east to Pa. Rt. 75 near Fort Loudon. Pa. Rt. 75 south to Md./Pa. state line.

# 4C



From Millersburg, US Rt. 209 east to I-81 near Joliett. 81 north to Pa. Rt. 61 near Frackville. Pa. Rt. 61 north to Pa. Rt. 42 at Centralia. Pa. Rt. 42 north to I-80 near Bloomsburg. I-80 east to I-476 near White Haven. I-476 south to Rt. 248. Rt. 248 east to Rt. 873. Rt. 873 south to Rt. 309. Rt. 309 west to Rt. 143. Rt. 143 south to I-78. I-78 to I-81 to Susquehanna River near Harrisburg. Susquehanna River north to Millersburg ferry to US Rt. 209.

# 4E



From Muncy, Pa. Rt. 405 east to Pa. Rt. 118 at Hughesville. Pa. Rt. 118 east to Pa. Rt. 29 near Pikes Creek. Pa. Rt. 29 south to I-81 near Nanticoke. I-81 south to I-80. I-80 west to Pa. Rt. 42 near Bloomsburg. Pa. Rt. 42 south to Pa. Rt. 61 at Centralia. Pa. Rt. 61 south to I-81 near Frackville. I-81 south to US Rt. 209 near Joliett. US Rt. 209 west to Millersburg Ferry. From the Millersburg Ferry on the Susquehanna River north to a point directly east of the intersection of US Rts. 11 & 15 and Pa. Rt. 104. From this point, directly west to Pa. Rt. 104. Pa. Rt. 104 north to Pa. Rt. 45 at Mifflinburg. Pa. Rt. 45 east to Susquehanna River. Susquehanna River north to Pa. Rt. 405 at Muncy.

# 4D



From Williamsport, US Rt. 15 to Susquehanna River. Susquehanna River south to Pa. Rt. 45 at Lewisburg. Pa. Rt. 45 west to Pa. Rt. 104 at Mifflinburg. Pa. Rt. 104 south to Pa. Rt. 35 at Mount Pleasant Mills. Pa. Rt. 35 west to US Rt. 22/322 near Mifflintown. US Rt. 22/322 west to Lewistown. From Lewistown, US Rt. 22/522 west to Mount Union. From Mount Union, US Rt. 22 west to Pa. Rt. 53 near Cresson. Pa. Rt. 53 north to I-80 near Kylertown. I-80 east to US Rt. 220 near Mackeyville. US Rt. 220 north to US Rt. 15 at Williamsport.

# 5A



From Md./Pa. state line, Pa. Rt. 75 north to US Rt. 30 at Fort Loudon. US Rt. 30 east to US Rt. 11 at Chambersburg. US Rt. 11 north to Pa. Rt. 997 at Green Village. Pa. Rt. 997 north to I-76 near Newburg. I-76 east to I-81 at Carlisle. I-81 east to US Rt. 15 near Harrisburg. US Rt. 15 south to Pa. Rt. 94 near York Springs. Pa. Rt. 94 south to Md./Pa. state line.

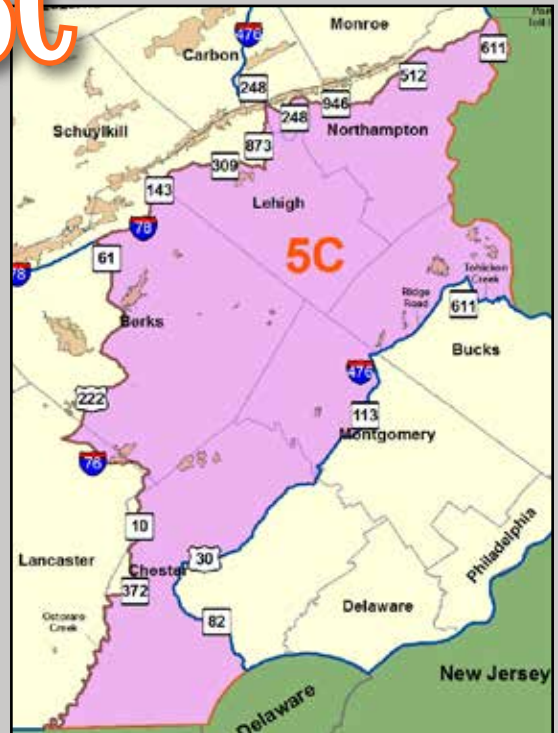
ALWAYS STUDY WMU BOUNDARIES CAREFULLY

5B



From the Md./Pa. state line, Pa. Rt. 94 north to US Rt. 15 near York Springs. US Rt. 15 north to I-81 near Harrisburg. I-81 east to I-78 to Pa. Rt. 61 near Hamburg. Rt. 61 south to US Rt. 222 near Reading. Rt. 222 south to I-76. I-76 east to Pa. Rt. 10 near Morgantown. Rt. 10 south to Pa. Rt. 372 near Parkesburg. Rt. 372 west to the Octoraro Creek near Christiana and then south to the Maryland line.

5C



From Maryland/PA state line, north along the Octoraro Creek to Rt. 372. Rt. 372 east to PA Rt. 10 north to Interstate 76. I-76 west to US Rt. 222. Rt. 222 north to PA Rt. 61 west of Reading. Rt. 61 north to I-78 near Hamburg. I-78 east to Rt. 143. Rt. 143 north to Rt. 309. Rt. 309 south to PA Rt. 873 northwest of Allentown. Rt. 873 north to Rt. 248. Rt. 248 east to PA Rt. 946. Rt. 946 east to PA Rt. 512. Rt. 512 to PA Rt., 611 near Mount Bethel. Rt. 611 north to Portland Toll Bridge at Portland. Portland Toll Bridge east to New Jersey/PA state line. New Jersey/PA state line south to the Tohickon Creek. Tohickon Creek west to PA Rt. 611. PA Rt. 611 north to S Park/Ridge Road. Ridge Road south to Interstate 476. I-476 east to PA Rt. 113. PA Rt. 113 south to US Rt. 30. US Rt. 30 west to PA Rt. 82. PA Rt. 82 east to the Delaware/PA state line near Yorklyn.

5D



From the Delaware/ PA state line near Yorklyn, PA Rt. 82 west to US Rt. 30. US Rt. 30 east to PA Rt. 113 at Downingtown. PA Rt. 113 north to Interstate 476. I-476 west to PA Rt. 563 (Ridge Road). Ridge Road east straight to PA Rt. 611. PA Rt. 611 south to the intersection of Tohickon Creek. Tohickon Creek east to the PA/ New Jersey state line.