

Willow Point is a popular spot for observing waterfowl



Hal Korber

Middle Creek Trail (#7: 1.1 Miles) – Begins opposite the dam and follows an abandoned trolley line right-of-way along Middle Creek stream. Connects Elder’s Run Trail near its southern end.

Spicebush Trail (#3: .8 Miles) – Starts opposite old Sunfish Pond Dam, follows small stream through wetland and forest. Short sections connect with Valley View Trail. Good for kids.

Conservation Trail (#2: 1.4 Miles) – Loop from Visitors Center, up to a ridge, through forest, field and wetlands.

Moderate Trails:

Deer Path Trail (#8: .3 Miles) – Traverses a wet woodland between White Oak and the Boat Access Area with various openings to the lake..

Explorer Trail (#4: 1.0 Miles) – Connects Valley View and Elders Run Trail. Short incline at the eastern start followed by a flat, easy walk

Willow Point Trail (#1: .4 Miles) – Level, paved path to a lakeside vista for observing waterfowl.



Joe Kosack

Millstone Trail (#9: 1.0 Miles) – Very steep loop ascends a ridge, passes an old charcoal pit and millstone quarry to a vista. Connects to Horse-Shoe Trail on top.

Horse-Shoe Trail (#10: 8.1 Miles) – Begins at Valley Forge National Historic Park and ends at the Appalachian Trail north of Hershey. Runs about 8 miles across Middle Creek. Open to bicycles and horses. Accessible from Elders Run, Valley View and Millstone Trails. Also accessible from Hopeland and Millstone Road.

Valley View Trail (#5: 1.0 Miles) – Steep loop starts at Laurel Drive parking area, up the ridge through a series of switchbacks to a vista. Trail connects to Horse-Shoe Trail at the top & connects with Spicebush Trail at the bottom.

Elder’s Run Trail (#6: 1.4 miles) – Follows old road up a ridge, across Horse-Shoe Trail, and down the other side. Open to bicycles and horses. Connects with Middle Creek Trail on southern end.

Strenuous Trails:

HIKING TRAILS



Hiking at Middle Creek

Middle Creek offers a diversity of hiking opportunities, from forested slopes of the Fur-nace Hills, to the rolling grasslands around the Visitors Center, and everything in between. Lengths also vary from short walks that are less than a mile like the Deer Path Trail, to hikes over 8 miles, like the Horse-Shoe Trail (the entire Horse-Shoe-Trail runs from the Valley Forge National Historic Park to the Appalachian Trail north of Hershey).

Different user groups can enjoy different trails. The Willow Point Trail is paved and offers accessible waterfowl viewing opportunities, whereas horseback riding and mountain biking are permitted on the Horse-Shoe and Elder’s Run Trails. Motorized vehicles, such as ATVs, are not permitted on Game Commission lands.

All trails are blazed. While fluorescent orange is recommended for all hunting seasons, it is lawfully required to be worn from November 15th to December 15th. If you are interested in helping to maintain Middle Creek’s trails, volunteer forms can be filled out at the Visitors Center.

The Visitors Center GPS Address:

**100 Museum Road
Stevens, PA**

Jacob Dingel



Jacob Dingel

Middle Creek Wildlife Management Area

GPS Address:
**100 Museum Road
Stevens, PA**

Mailing Address:
PO Box 110

**Kleinfeltersville PA 17039
717-733-1512**

Email Address:
middlecreek@pa.gov

**CONTACT THE PENNSYLVANIA
GAME COMMISSION**

1-833-PGC-HUNT
(1-833-742-4868)

1-833-PGC-WILD
(1-833-742-9453)

**BOTH NUMBERS CONNECT CALLERS
IN PENNSYLVANIA WITH THE
CENTRALIZED DISPATCH CENTER.**

**HUNTERS REPORTING BIG-GAME
HARVESTS BY PHONE SHOULD
CALL 1-800-838-4431.**

WWW.PGC.PA.GOV








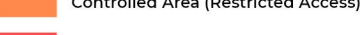
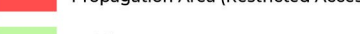

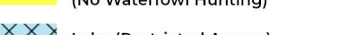

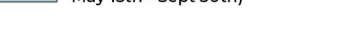
MIDDLE CREEK WILDLIFE MANAGEMENT AREA

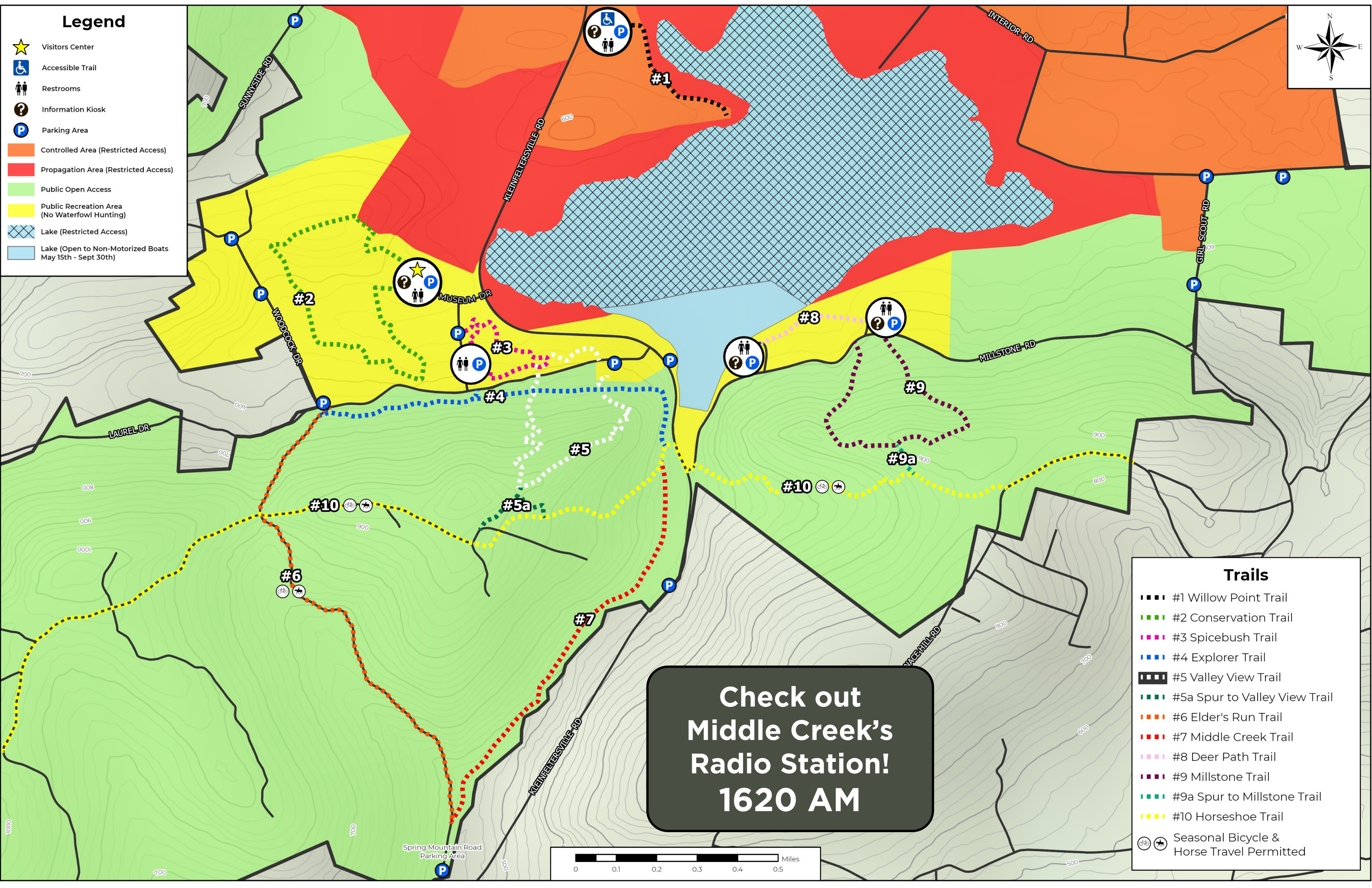


HIKING TRAILS
















Legend

-  Visitors Center
-  Accessible Trail
-  Restrooms
-  Information Kiosk
-  Parking Area
-  Controlled Area (Restricted Access)
-  Propagation Area (Restricted Access)
-  Public Open Access
-  Public Recreation Area (No Waterfowl Hunting)
-  Lake (Restricted Access)
-  Lake (Open to Non-Motorized Boats May 15th - Sept 30th)



**Check out
Middle Creek's
Radio Station!
1620 AM**

Trails

-  #1 Willow Point Trail
-  #2 Conservation Trail
-  #3 Spicebush Trail
-  #4 Explorer Trail
-  #5 Valley View Trail
-  #5a Spur to Valley View Trail
-  #6 Elder's Run Trail
-  #7 Middle Creek Trail
-  #8 Deer Path Trail
-  #9 Millstone Trail
-  #9a Spur to Millstone Trail
-  #10 Horseshoe Trail
-  Seasonal Bicycle & Horse Travel Permitted



Spring Mountain Road
Parking Area