

PENNSYLVANIA GAME COMMISSION  
2001 ELMERTON AVENUE  
HARRISBURG, PA 17110-9797  
ATTN: FORESTRY DIVISION, BUREAU OF WILDLIFE HABITAT MANAGEMENT

Gentlemen:

In answer to a recent advertisement for lump sum bids on an estimated **1,040,414 board feet of sawlogs and 733 tons of pulpwood** located on **199 acres** of State Game Lands No. 044, Spring Creek Township, Elk County, I offer the following:

\$ \_\_\_\_\_  
**(BID QUOTATION MUST BE TYPEWRITTEN OR IN INK)**

Full payment will be made when agreements are signed or payment in full for each individual cutting block before cutting operations are started on that block.

It is further understood that an acceptable bond of **\$20,000.00** will be provided to guarantee faithful performance of the agreement.

Removal of timber to be subject to the terms, conditions and stipulations included in the Timber Sale Agreement. It is understood that the contract will run until **Oct 15, 2025**.

ATTACHED IS **CERTIFIED, CASHIER'S OR TREASURER'S CHECK OR MONEY ORDER, (PERSONAL, COMPANY, CORPORATE CHECK OR CASH ARE NOT ACCEPTED)**, IN THE AMOUNT OF **\$1,000.00** as evidence of good faith in bidding. I understand that it will be forfeited as fully liquidated damages upon my failure within 45 days after presentation to accept and execute the contract and provide a bond as required.

IN CASE OF PARTNERSHIP, EACH PARTNER SIGNS: IF A CORPORATION, THE AUTHORIZED OFFICER MUST SIGN, GIVING HIS/HER TITLE AND NAME OF CORPORATION.

Sincerely yours,

\_\_\_\_\_  
**(Tax No. or Social Security No.)**

\_\_\_\_\_  
**Signature of Bidder - Sign In Ink**

\_\_\_\_\_  
**(Telephone Number)**

\_\_\_\_\_  
**Print Name**

\_\_\_\_\_  
**Firm Name**

\_\_\_\_\_  
**Street Address (Name, Number, Etc.)**

\_\_\_\_\_  
**City State Zip**

BIDS MUST BE SUBMITTED IN AN ENVELOPE THAT CLEARLY STATES ON THE OUTSIDE: **BID PROPOSAL FOR TIMBER SGL #044**. Bids will be opened in the Bureau of Wildlife Habitat Management, 2001 Elmerton Avenue, Harrisburg, PA 17110-9797, at **2:00 P.M., Monday, February 5, 2024**. The Commission reserves the right to reject any and all bids and to award the contract as deemed to its best interests.

STATE GAME LANDS #:044  
SALE: 044-2022-06  
NAME: Upper Maxwell

**- INSTRUCTIONS TO BIDDERS -**

The following information covers details concerning the proposed lump sum sale of an estimated **1,040,414 board feet of sawlogs and 733 tons of pulpwood** located on **199 acres** of State Game Lands No. 034, Spring Creek Township, Elk County.

See attached sheets for additional volume information. The volume and percentages are not guaranteed and each prospective bidder is urged to examine the sale area and bid on the basis of his own estimate.

**- SHOW DATE -**

Timber will be shown to prospective bidders on **Jan 12, 2024**. Viewers will be met at **Ridgway True Value, 14 Main Street, Ridgway, Pa 15853** at 10:00 a.m. and conducted to the sale area.

The timber to be sold will be clearly designated by **Gary Glick, 1566 S. RT 44 HWY, Jersey Shore, PA 17740**, telephone: 1-570-398-4744 ext 310, the Regional Forester.

**- BIDS -**

**BIDS SHOULD BE MAILED AT LEAST FOUR (4) WORKING DAYS PRIOR TO BID OPENING TO PERMIT U.S. POSTAL SERVICE DELIVERY. USE SPECIAL MAIL SERVICE IF MAILED LATER THAN FOUR DAYS PRIOR TO BID OPENING. SPECIAL DELIVERY BIDS SHOULD BE ADDRESSED TO: PENNSYLVANIA GAME COMMISSION, FORESTRY DIVISION, 2001 ELMERTON AVENUE, HARRISBURG, PA 17110-9797.**

Bids must be submitted in an envelope that clearly states on the outside: **BID PROPOSAL FOR TIMBER. SGL #044**. Bids received in envelopes not containing this information will be rejected.

In order to be considered, the bid shall be accompanied by a **CERTIFIED, CASHIER'S OR TREASURER'S CHECK, OR A BANK, POSTAL OR EXPRESS MONEY ORDER**, payable to the Pennsylvania Game Commission in the amount of **\$1,000.00**, as evidence of good faith in bidding, to be forfeited as fully liquidated damages upon the bidders failure to accept the award, execute the contract and give bond as required. Bid deposits will be returned to the unsuccessful bidder when the contract has been executed and a satisfactory performance deposit has been furnished.

In lieu of bid deposit, bidders may submit an open bid bond to cover the deposit requirement. Any bid bond must be filed for an annual period and both the amount of bond and the surety shall receive prior approval of the Pennsylvania Game Commission.

The Commission reserves the right to reject any and all bids and to award the contract as deemed to its best interests.

Bids will be opened in the Bureau of Wildlife Habitat Management, 2001 Elmerton Avenue, Harrisburg, Pennsylvania 17110-9797, at 2:00 P.M., **Monday, February 5, 2024**, telephone: 717/787-2039. **BIDS RECEIVED LATER THAN 2:00 P.M., THIS DATE, WILL BE REJECTED.**

**- PERFORMANCE DEPOSIT -**

A performance bond in the amount of **\$20,000.00** will be required in the form of a Certified Check or a Postal Money Order drawn to the order of the Pennsylvania Game Commission. Negotiable securities, including assignment of a bank savings account may be furnished in lieu of above. A bond with corporate surety approved by the Attorney General, or a bank Irrevocable Letter of Credit, may be posted provided the bond has an expiration date a minimum of 1 year beyond the expiration date of the timber contract.

**- EXPIRATION OF CONTRACT -**

Contract will expire **Oct 15, 2025.**

**- PAYMENTS -**

The sale is divided into **5** cutting blocks. Payment may be made by:

1. Total payment when agreement is signed.
- or
2. Payment by individual block or blocks.

- 1 – 22% - 37 acres
- 2 – 26% - 51 acres
- 3 – 18% - 37 acres
- 5 – 11% - 26 acres
- 6 – 24% - 40 acres

**Payment for Block 5 (11% of the bid price) is due at contract execution. Final payment is due No Later Than 120 days before the expiration of the Agreement**

**- ANTI DISCRIMINATION -**

The contractor awarded the Timber Sale Agreement agrees he will not discriminate against any employee or other persons on account of race, sex, creed, age, ancestry or national origin.

**- SAFETY and ENVIRONMENTAL PROTECTION -**

The Buyer, his employees and sub-contractors are expected to perform all logging operations in a safe manner as required by applicable laws and regulations. The Commission expects the Buyer to ensure that logging crewmembers dress in protective attire, and perform their duties with equipment in accordance with standards established by the logging industry and the Occupational Safety and Health Administration (OSHA).

The PGC recommends that logging crews working on State Game Lands be trained in safe logging techniques and sound environmental logging practices through a formal training program such as the one provided by the Pennsylvania Sustainable Forestry Initiative (PA SFI) or another similar program.

Contractor must comply with the erosion and sediment control plan for disturbed areas that is included as a part of the timber contract.

**- SPECIAL PROVISIONS -**

See **6** Attached Sheet(s).

## SPECIAL PROVISIONS FOR THE "Upper Maxwell" TIMBER SALE

S.G.L. # 044 T.S. # 044-2022-06

### Directions to the Site

From the Intersection of US 219 and SR 949 in Ridgway follow SR 949 South for 11.3 miles to Empire Ridge Rd. on the left. Proceed straight for 3.1 miles to the timber sale on the right.

### 1) ADMINISTRATIVE ITEMS

- a) All contractors, subcontractors and consultants of the Buyer must be pre-approved by the Commission. The Commission reserves the right to reject any subcontractor at its sole discretion. If Contractor enters into any subcontract(s) not previously approved by the Commission, the Commission shall have the right to require the Contractor to terminate such contracts.
- b) This 199-acre sale area contains 5 harvest blocks.
- c) Saw timber volumes were determined by a 100% tally. Pulp wood was determined by a 10 BAF prism plot cruise in all blocks.
- d) Payment for block 5 is due at the execution of the contract.
- e) Operator is to contact PA One Call (1-800-242-1776) at least 3 days prior to construction of landings, haul roads, skid trails or other earthmoving activity to identify and locate underground utility lines.
- f) Many active and inactive gas wells and pipe lines can be found on this Game Lands and in this vicinity. Most belong to National Fuel Gas or Diversified Gas and Oil please contact them for specific details and crossing requirements.

National Fuel Gas  
Unknown

Diversified Gas and Oil  
Brain Fiscus  
Phone: 814-931-0864

- g) Utilization of whole tree harvesting is not permitted.
- h) **No permanent paint may be used by bidders for marking/cruising this timber sale area.**
- i) Exclusive road use is not guaranteed. Coordination with OGM activities and / or other timber operators may be necessary.

### 2) BOUNDARIES, BLOCKS, AND CUTTING INSTRUCTIONS

- a) All sale boundaries and islands are marked with double **BLUE** slashes. Block lines with single **Blue** slashes. All **BLUE** marked trees are reserved. **Blue** block numbers face into blocks.
- b) All **Blue** marked trees and conifer trees, and dead material is reserved unless otherwise directed by the forester-in-charge. All other trees greater than 1-inch DBH are to be felled unless otherwise directed by the forester-in-charge.
- c) Any trees on this sale area considered hazard trees by the operator may be felled for safety reasons and must be left at the stump. The regional forester will be notified of any hazard trees that are felled.
- d) Game Land boundary, roads, pipelines, herbaceous openings and spring runs are to be kept free of tops. Tops and slash will be kept back 10 feet from the sale boundary, ditch line of all roads and pipelines.
- e) All work in a block must be completed and approved before operations can start in another block.
- f) Stump height will not exceed the diameter of the tree or 12" maximum height.
- g) Cull portions of the tree are to be left at the stump. All logs and pulpwood are to be marked to length in the woods to eliminate short ends at the landings.

- h) Extra caution should be taken to avoid felling damage or skidding damage to reserved trees.
- i) No fuel woodcutting by individuals other than the operator and his employees will be permitted.

### 3) **US / STATE / LOCAL ROADS**

- a) US 219 is anticipated to be used near the sale location and restrictions are unknown. PennDot contact information provided below:  
PennDot  
Pete Kempf  
Senior Civil Engineer Supervisor (Road Bonding)  
(814) 765-0495  
<http://www.papostedroads.pa.gov/>
- b) State Route 949 is the anticipated state road to be used near the sale location and contains a 10 ton posted weight limit. More information can be found by contacting PennDot, contact information provided below:  
PennDot  
Pete Kempf  
Senior Civil Engineer Supervisor (Road Bonding)  
(814) 765-0495  
<http://www.papostedroads.pa.gov/>
- c) No city or township roads will be accessed for the purposes of this timber sale.

### 4) **ROADS TO BUILD / IMPROVE**

#### a) **Roads to Maintain**

- 1. All haul roads used by operator will be suitably drained and crowned (2% - 6% slope) with a road grader or dozer with a 6-way blade at conclusion of sale or if the roads are in poor condition and the sale is going to be left idle for any length of time.
- 2. A stone rake and 10 ton vibrating roller will also be required following grading operations. All road edges including berms will be graded to a contour that allows for the sheet flow of water from the driving surface to an area where it can infiltrate naturally or a ditch if necessary as determined by the regional forester.
  - a. Empire Ridge Rd. = 4.25 miles
  - b. Upper Maxwell Road = 2,000 ft.

#### b) **Road to Improve and Construct**

All below specified road work must be approved by the regional forester. Stone Requirements – all values listed are estimates considerably more stone could be necessary depending on road conditions and operator care. All stone requirements assume a 16 ft wide roadway with ≈ a 12 ft wide driving surface once completed. See attachment A.

If suitable stone is not found on site, the buyer must supply his own approved stone from another source. The “Minimum” sub-base amount does not include stoning landings or pipeline crossings. To properly fix roads and stone landing sites, considerably more sub-base could be required. The stone locations will be identified by PGC personnel during road improvement operations.

- a. 200 tons 2A limestone stone will be placed where necessary

#### c) **Broad base dips**

Maintained

#### d) **Tail drains and turnouts**

Will be added or cleaned at the discretion of the regional forester.

#### e) **Ditches and other drainage structures**

Will be opened and re-established where needed. The road must be crowned to drain all water into the ditches and culverts.

## 5) LANDINGS

- a) Landing locations may be utilized at the discretion of the operator but must be approved by the regional forester. The operator is responsible for the application of this additional material.
- b) All bark, logging debris, and cull portions of the trees will be removed from the landings at conclusion of use or any time specified by the regional forester.
- c) At the conclusion of the sale, all landings are to be leveled, cleared of debris, and seeded according to specifications outlined below.

## 6) SKIDDING

- a) No skidding will be allowed through streams, islands or across unprotected pipelines or spring seeps.
- b) Tops and debris must be kept out of all spring seeps and islands, and off roads, trails, power lines, and herbaceous openings.
- c) Skidders are to be kept off haul roads as much as possible.
- d) Wet areas should be avoided when skidding and any treetops which are felled into small wet areas should be left in the water rather than pulling them out.
- e) If skid trails are to sit idle for one month or more, they are to have water bars added.
- f) Major skid trails and areas at risk for erosion as determined by the regional forester will be graded and seeded according to the below listed seeding requirements upon completion of harvesting operations.
- g) Main skid trails are to be leveled, open and have water bars added at the conclusion of the sale.
- h) Cut and fill Skid trails must have the approval of the regional forester prior to construction and will need to be constructed according to BMP's.

## 7) SEEDING OF ROADWAYS AND LANDINGS

- a) At conclusion of sale all areas to be seeded will be properly graded with a grader or a dozer with a six way blade and stone raked to clear all rocks 4" and larger. Seeding will include landings, and major skid trails as determined by the regional forester. All seeding will be according to the following:

Exact seed mixture and specifications will be required. No substitutions of other seed mixtures will be allowed.

SEED:

5 lbs CRIMSON clover /acre  
5 lbs ladino or white clover /acre  
50 lbs oats or wheat (seasonal) /acre

FERTILIZER:

500 LBS/ACRE OF 10-20-20

LIME:

2 ton/acre of pulverized agricultural limestone

MULCH:

2.5 ton/acre straw (100 bales) – no paper mulch

SEEDING DATES:

Spring - up to June 15<sup>th</sup>  
Fall – August 1<sup>st</sup> to September 15.

**NOTE:** These are per acre rates. Total acres disturbed through logging will be determined at conclusion of sale. This area should not exceed 3 acres. Receipts for lime, fertilizer and seeding materials must be provided to the Regional Forester.

- b) The Upper Maxwell rd. of 2,000 ft will be seeded and mulched at the conclusion of the project.
- c) Skid trails will be graded and seeded according to the below listed seeding requirements upon completion of harvesting operations.

- d) All landings will be required to be seeded at the conclusion of this sale.
- e) Any stone pits locations used with this sale will be closed out and seeded accorded to the above specifications.
- f) The regional forester is to be notified prior to the application of lime, seed, fertilizer, and mulch.
- g) Guaranteed catch of cover must be obtained to the satisfaction of the regional forester before the bond will be released.

## 8) OPERATIONS AND NON-WORK DAYS

- a) No woods operation will be permitted on the following days:
  1. All Saturdays in the months of October, November, December, and January and any Sundays open to hunting.
  2. The opening day and all Saturdays during spring turkey season, including the youth spring gobbler hunt.
  3. All the days of the general statewide bear season
  4. The entire 2 weeks of the general firearms deer season
  5. The opening day of the flintlock muzzleloader season

No woods operation will be permitted from **March, 1<sup>st</sup> thru April, 15<sup>th</sup>** without the permission of the forester-in-charge.

- b) The contractor, employees, and sub-contractors may not hunt to, from, or at the job site when the work location is beyond a gated road that is closed to public traffic. The contractor may travel to and from the work location on no-work days to check on the condition of equipment.
- c) The contractor is responsible for the control and collection of fluids leaking from any equipment used on the site. The contractor must have a spill containment and cleanup kit appropriate for the equipment being used. At a minimum, the kit will contain: plugs and clamps to control hydraulic line breaks, a container to collect leaking fluids, fluid absorbent pads and a shovel. Operating any equipment noticeably leaking fluids is prohibited. The contractor must collect and control fluids leaking from any equipment and dispose of properly.
- d) ***It is unlawful to be present on State Game Lands from November 15 through December 15 inclusive when not engaged in lawful hunting or trapping and fail to wear a minimum of 250 square inches of daylight fluorescent-orange material on the head, chest, and back combined, or in lieu thereof, a hat of the same colored material. The material shall be worn so it is visible in a 360-degree arc.***
- e) The Buyer, his employees and sub-contractors are expected to perform all logging operations in a safe manner as required by applicable laws and regulations. The Commission expects the Buyer to ensure that logging crewmembers dress in protective attire, and perform their duties with equipment, in accordance with standards established by the logging industry and the Occupational Safety and Health Administration (OSHA).
- f) The PGC recommends that logging crews working on State Game Lands be trained in safe logging techniques and sound environmental logging practices through a formal training program such as the one provided by the Pennsylvania Sustainable Forestry Initiative or another similar course.

## 9) MISCELLANEOUS

- a) Operator must comply with the erosion and sedimentation control plan for the area.
- b) All woods operations are to proceed at the same time.
- c) Operator will supply all employees working on this site with a map and copy of the sale provisions.
- d) Operator is to use gated game lands access roads for logging purposes only.
- e) *Violation of contract provisions by the operator may subject the operator or its employees or contractors to fine based on Title 58 regulations*

## **10) FORESTER CONTACT INFORMATION**

Forester	Regional Forester
Travis Weinzierl	Gary Glick
(814) 335-6470	(570) 398-4744
	Ext. 30310

Please feel free to call with any questions or concerns.

## **11) PA RIGHT TO KNOW PROVISIONS**

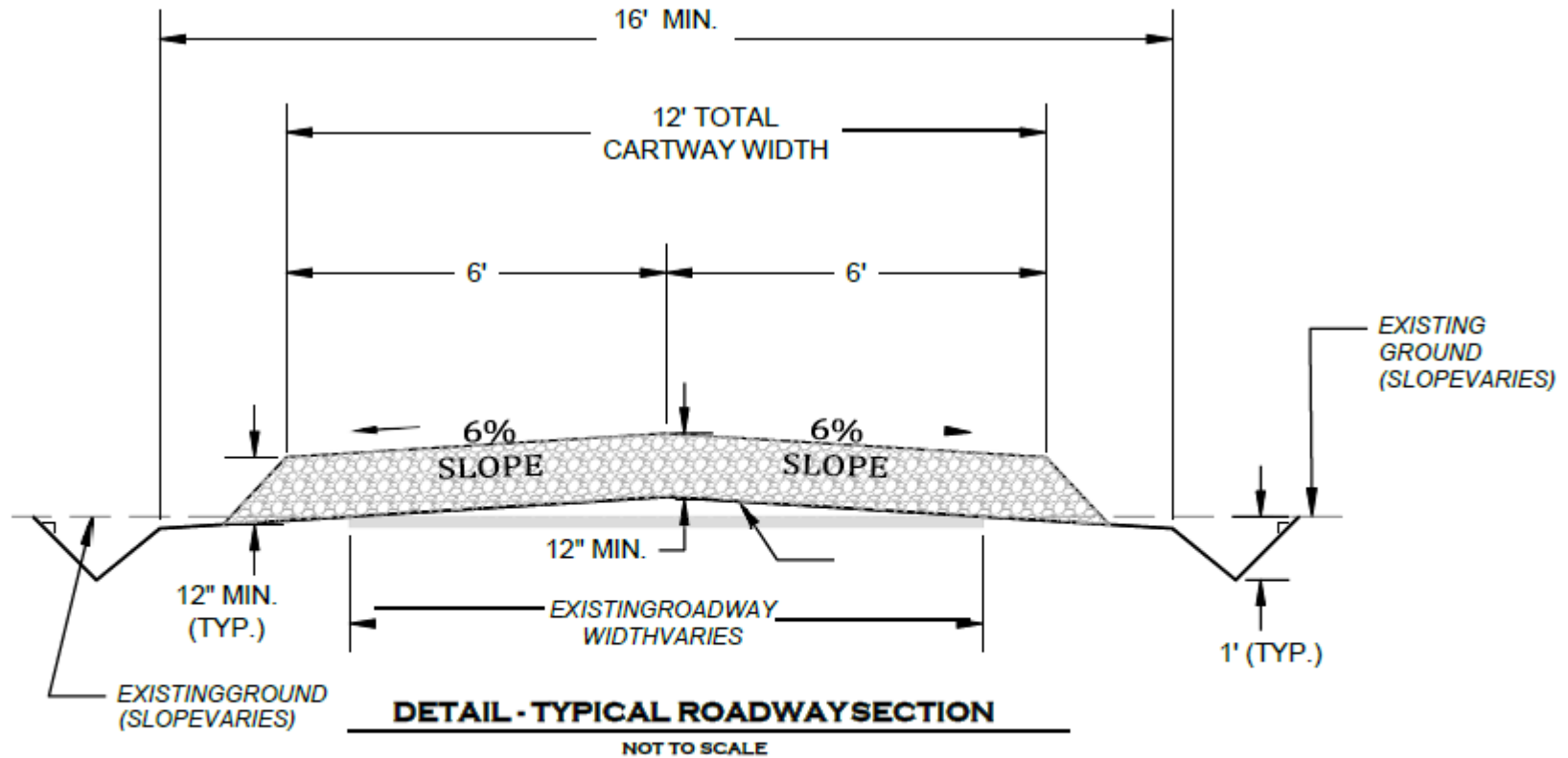
- a) The Pennsylvania Right-to-Know Law, 65 P.S. §§ 67.101-3104, applies to this contract.
- b) Unless the Contractor provides the Commonwealth, in writing, with the name and contact information of another person, the agency shall notify the Contractor using the Contractor information provided by the Contractor in SRM [or "the legal contact information provided in this contract"] if the agency needs the Contractor's assistance in any matter arising out of the Right to Know Law ("RTKL"). The Contractor shall notify the agency in writing of any change in the name or the contact information within a reasonable time prior to the change.
- c) Upon notification from the Commonwealth that the Commonwealth requires the Contractor's assistance in responding to a RTKL request for records in the Contractor's possession, the Contractor shall provide the Commonwealth, within fourteen (14) calendar days after receipt of such notification, access to, and copies of, any document or information in the Contractor's possession which arises out of the contract that the Commonwealth requests ("Requested Information") and provided such other assistance as the Commonwealth may request in order to comply with the RTKL. If the Contractor fails to provide the Requested Information within fourteen (14) calendar days after receipt of such request, the Contractor shall indemnify and hold the Commonwealth harmless for any damages, penalties, detriment or harm that the Commonwealth may incur as a result of the Contractor's failure, including any statutory damages assessed against the Commonwealth.
- d) The Commonwealth's determination as to whether the Requested Information is a public record is dispositive of the question as between the parties. Contractor agrees not to challenge the Commonwealth's decision to deem the Requested Information a Public Record. If the Contractor considers the Requested Information to include a request for a Trade Secret or Confidential Proprietary Information, as those terms are defined by the RTKL, the Contractor will immediately notify the Commonwealth, and will provide a written statement signed by a representative of the Contractor explaining why the requested material is exempt from public disclosure under the RTKL within seven (7) calendar days of receiving the request. If, upon review of the Contractor's written statement, the Commonwealth still decides to provide the Requested Information, Contractor will not challenge or in any way hold the Commonwealth liable for such a decision.
- e) The Commonwealth will reimburse the Contractor for any costs associated with complying with this provision only to the extent allowed under the fee schedule established by the Office of Open Records or as otherwise provided by the RTKL if the fee schedule is inapplicable.
- f) Contractor agrees to abide by any decision to release a record to the public made by the Office of Open Records, or by the Pennsylvania Courts. The Contractor agrees to waive all rights or remedies that may be available to it as a result of the Commonwealth's disclosure of Requested Information pursuant to the RTKL. Contractor's duties relating to the RTKL are continuing duties that survive the expiration of this contract and shall continue as long as the Contractor has Requested Information in its possession.



## Attachment A

### CONSTRUCTION NOTES:

1. GRADE ROADWAY TO REQUIRED WIDTH WITH CENTER CROWN AS SHOWN. PROVIDE GRADE BREAKS AND BROAD BASED DIPS AS REQUIRED OR AS DIRECTED BY PGC STAFF TO ACCOMMODATE THE ROAD GRADE, TERRAIN, AND SITE CONDITIONS TO FACILITATE DRAINAGE ALONG AND ACROSS ROADWAY. COMPACT WITH 10-TON (MIN.) VIBRATORY DRUM ROLLER.



## Report For Upper Maxwell

<b>Sale Name:</b>	Upper Maxwell	<b>SGL Number:</b>	44
<b>Forester:</b>	TW	<b>Report Date:</b>	11/29/2023
<b>Blocks Numbers in Sale:</b>	1,2,3,5,6	<b>Acres:</b>	199
<b>County:</b>	Elk	<b>Township:</b>	SPRING CREEK

### The Pennsylvania Game Commission SGL #44 - Upper Maxwell Timbersale Scribner Rule (BDFT) - All Volumes are Estimates

Sale Summary by Harvest Block														
Block Number	Area		Harvest Type	Sawtimber				Pulpwood				Culls		
	Acres	% of Sale		Method	BDFT	Per Acre	% of Sale	Method	Tons	Per Acre	% of Sale	2 - 4"	6 - 10"	12 +"
1	37	19%	Overstory Removal	100% Tally	224,350	6,044	22%	BAF 10 Plot	329	9	45%	0	0	0
2	51	26%	Overstory Removal	100% Tally	265,881	5,185	26%	BAF 10 Plot	106	2	14%	0	0	0
3	37	19%	Overstory Removal	100% Tally	183,973	4,957	18%	BAF 10 Plot	65	2	9%	0	0	0
5	26	13%	Overstory Removal	100% Tally	118,527	4,561	11%	BAF 10 Plot	61	2	8%	0	0	0
6	40	20%	Overstory Removal	100% Tally	247,683	6,156	24%	BAF 10 Plot	172	4	23%	0	0	0
Total	191	100%			1,040,414		100%		733	3.7	100%			

**Pulpwood was sampled in block(s) 1, 2, 3, 5, 6 with a precision of +/- 35.4% (90% C.I.)**

## The Pennsylvania Game Commission SGL #44 - Upper Maxwell Timbersale Scribner Rule (BDFT) - All Volumes are Estimates

Block All - 199 acres																									
Species	10"-12" DBH		14" DBH		16" DBH		18" DBH		20" DBH		22" DBH		24" DBH		26" DBH		28" DBH		30"+ DBH		Sawtimber Totals			Pulpwood	
	#TR	VOL	#TR	VOL	#TR	VOL	#TR	VOL	#TR	VOL	#TR	VOL	#TR	VOL	#TR	VOL	#TR	VOL	#TR	VOL	Total Trees	Total Volume	Avg Vol Per Tree	Trees	Tons
Black Cherry	64	3,038	123	9,814	220	26,951	263	46,656	248	56,773	215	61,851	157	55,329	94	41,775	37	18,603	39	23,222	1,460	344,013	236	175	160
Red Maple	264	13,273	414	34,526	482	63,097	410	70,261	247	52,932	137	36,460	74	24,000	29	10,565	17	7,430	7	3,064	2,081	315,608	152	851	389
Yellow-poplar	9	413	22	1,830	66	9,576	110	23,217	134	39,714	143	52,218	111	48,101	83	42,614	61	37,184	62	47,572	801	302,441	378	44	38
Cucumbertree	14	864	29	3,651	46	8,367	47	12,556	15	5,319	10	4,262	5	2,869	3	2,230	0	0	2	2,201	171	42,319	247	28	25
N. Red Oak	3	192	6	581	16	2,319	8	1,912	10	2,381	11	3,883	7	2,906	4	1,898	2	1,193	3	2,308	70	19,573	280	0	0
Sugar Maple	39	1,813	38	2,982	19	2,230	16	2,255	6	1,215	1	213	0	0	1	307	0	0	0	0	120	11,015	92	210	99
Chestnut Oak	0	0	5	527	4	471	2	399	2	386	0	0	0	0	1	176	1	204	0	0	15	2,163	144	0	0
American Beech	3	129	9	690	6	635	1	93	1	117	0	0	1	170	0	0	0	0	0	0	21	1,834	87	0	0
Sweet Birch	3	139	7	482	3	315	1	233	0	0	1	219	0	0	0	0	0	0	0	0	15	1,387	92	13	23
Black Gum	0	0	0	0	1	61	0	0	0	0	0	0	0	0	0	0	0	0	0	0	1	61	61	0	0
<b>Total</b>	<b>399</b>	<b>19,861</b>	<b>653</b>	<b>55,083</b>	<b>863</b>	<b>114,022</b>	<b>858</b>	<b>157,583</b>	<b>663</b>	<b>158,836</b>	<b>518</b>	<b>159,105</b>	<b>355</b>	<b>133,376</b>	<b>215</b>	<b>99,565</b>	<b>118</b>	<b>64,615</b>	<b>113</b>	<b>78,367</b>	<b>4,755</b>	<b>1,040,414</b>	<b>219</b>	<b>1,320</b>	<b>733</b>

## The Pennsylvania Game Commission SGL #44 - Upper Maxwell Timbersale Scribner Rule (BDFT) - All Volumes are Estimates

Block 1 - 37 acres																										
Species	10"-12" DBH		14" DBH		16" DBH		18" DBH		20" DBH		22" DBH		24" DBH		26" DBH		28" DBH		30"+ DBH		Sawtimber Totals			Pulpwood		
	#TR	VOL	#TR	VOL	#TR	VOL	#TR	VOL	#TR	VOL	#TR	VOL	#TR	VOL	#TR	VOL	#TR	VOL	#TR	VOL	#TR	VOL	Total Trees	Total Volume	Avg Vol Per Tree	Trees
Black Cherry	35	1,612	59	4,744	64	8,014	95	16,280	83	18,569	68	19,019	57	20,439	26	10,926	4	2,101	19	10,520	510	112,224	220	102	69	
Red Maple	88	4,448	112	9,279	106	12,943	123	20,984	85	18,460	48	12,194	32	10,399	14	4,992	7	3,071	3	1,675	618	98,446	159	303	200	
Yellow-poplar	0	0	0	0	0	0	0	0	1	163	2	477	2	644	1	401	2	813	9	6,083	17	8,580	505	0	0	
Sugar Maple	12	574	20	1,570	5	514	7	994	1	172	1	213	0	0	1	307	0	0	0	0	47	4,344	92	128	60	
Sweet Birch	0	0	1	77	1	142	1	233	0	0	0	0	0	0	0	0	0	0	0	0	3	453	151	0	0	
N. Red Oak	0	0	0	0	1	210	0	0	0	0	0	0	0	0	0	0	0	0	0	0	1	210	210	0	0	
American Beech	0	0	0	0	0	0	1	93	0	0	0	0	0	0	0	0	0	0	0	0	1	93	93	0	0	
<b>Total</b>	<b>135</b>	<b>6,634</b>	<b>192</b>	<b>15,670</b>	<b>177</b>	<b>21,823</b>	<b>227</b>	<b>38,584</b>	<b>170</b>	<b>37,364</b>	<b>119</b>	<b>31,903</b>	<b>91</b>	<b>31,482</b>	<b>42</b>	<b>16,626</b>	<b>13</b>	<b>5,985</b>	<b>31</b>	<b>18,278</b>	<b>1,197</b>	<b>224,350</b>	<b>187</b>	<b>532</b>	<b>329</b>	

## The Pennsylvania Game Commission SGL #44 - Upper Maxwell Timbersale Scribner Rule (BDFT) - All Volumes are Estimates

Block 2 - 51 acres																										
Species	10"-12" DBH		14" DBH		16" DBH		18" DBH		20" DBH		22" DBH		24" DBH		26" DBH		28" DBH		30"+ DBH		Sawtimber Totals			Pulpwood		
	#TR	VOL	#TR	VOL	#TR	VOL	#TR	VOL	#TR	VOL	#TR	VOL	#TR	VOL	#TR	VOL	#TR	VOL	#TR	VOL	#TR	VOL	Total Trees	Total Volume	Avg Vol Per Tree	Trees
Black Cherry	12	589	26	1,959	60	6,646	70	12,505	65	15,237	72	20,849	50	18,389	39	17,787	23	12,717	13	9,346	430	116,024	270	32	39	
Yellow-poplar	4	158	1	45	13	1,514	20	3,826	16	4,386	33	12,691	36	15,929	27	14,306	27	16,982	31	26,027	208	95,865	461	44	38	
Red Maple	32	1,698	45	3,548	75	9,807	47	7,852	44	8,998	20	5,687	15	5,250	5	1,982	4	1,795	1	440	288	47,057	163	44	29	
Sugar Maple	13	628	15	1,095	11	1,314	8	1,125	5	1,043	0	0	0	0	0	0	0	0	0	0	52	5,204	100	0	0	
American Beech	2	93	7	523	5	445	0	0	1	117	0	0	1	170	0	0	0	0	0	0	16	1,349	84	0	0	
Cucumbertree	0	0	0	0	1	199	0	0	0	0	0	0	0	0	0	0	0	0	0	0	1	199	199	0	0	
Sweet Birch	0	0	1	77	1	106	0	0	0	0	0	0	0	0	0	0	0	0	0	0	2	184	92	0	0	
<b>Total</b>	<b>63</b>	<b>3,166</b>	<b>95</b>	<b>7,247</b>	<b>166</b>	<b>20,032</b>	<b>145</b>	<b>25,308</b>	<b>131</b>	<b>29,781</b>	<b>125</b>	<b>39,227</b>	<b>102</b>	<b>39,739</b>	<b>71</b>	<b>34,075</b>	<b>54</b>	<b>31,494</b>	<b>45</b>	<b>35,813</b>	<b>997</b>	<b>265,881</b>	<b>267</b>	<b>119</b>	<b>106</b>	

## The Pennsylvania Game Commission SGL #44 - Upper Maxwell Timbersale Scribner Rule (BDFT) - All Volumes are Estimates

Block 3 - 37 acres																									
Species	10"-12" DBH		14" DBH		16" DBH		18" DBH		20" DBH		22" DBH		24" DBH		26" DBH		28" DBH		30"+ DBH		Sawtimber Totals			Pulpwood	
	#TR	VOL	#TR	VOL	#TR	VOL	#TR	VOL	#TR	VOL	#TR	VOL	#TR	VOL	#TR	VOL	#TR	VOL	#TR	VOL	Total Trees	Total Volume	Avg Vol Per Tree	Trees	Tons
Red Maple	29	1,453	61	5,316	81	12,226	66	12,708	32	7,250	29	8,807	9	3,508	4	1,543	3	1,129	0	0	314	53,941	172	151	65
Yellow-poplar	1	64	4	350	8	1,522	15	3,833	24	8,080	19	7,550	16	7,828	13	7,544	9	5,923	5	3,402	114	46,096	404	0	0
Black Cherry	1	54	3	285	20	2,589	16	3,784	24	5,940	18	6,548	19	6,535	14	6,298	4	1,666	3	1,652	122	35,350	290	0	0
Cucumbertree	4	254	15	2,007	19	3,536	33	8,949	10	3,605	9	3,831	1	604	3	2,230	0	0	2	2,201	96	27,217	284	0	0
N. Red Oak	3	192	5	501	11	1,528	7	1,672	8	2,018	11	3,883	7	2,906	4	1,898	2	1,193	3	2,308	61	18,099	297	0	0
Chestnut Oak	0	0	5	527	4	471	2	399	2	386	0	0	0	0	1	176	1	204	0	0	15	2,163	144	0	0
Sugar Maple	8	378	1	142	2	338	1	136	0	0	0	0	0	0	0	0	0	0	0	0	12	993	83	0	0
Black Gum	0	0	0	0	1	61	0	0	0	0	0	0	0	0	0	0	0	0	0	0	1	61	61	0	0
Sweet Birch	1	53	0	0	0	0	0	0	0	0	0	0	0	0	0	0	0	0	0	0	1	53	53	0	0
<b>Total</b>	<b>47</b>	<b>2,447</b>	<b>94</b>	<b>9,127</b>	<b>146</b>	<b>22,270</b>	<b>140</b>	<b>31,481</b>	<b>100</b>	<b>27,279</b>	<b>86</b>	<b>30,619</b>	<b>52</b>	<b>21,382</b>	<b>39</b>	<b>19,690</b>	<b>19</b>	<b>10,116</b>	<b>13</b>	<b>9,562</b>	<b>736</b>	<b>183,973</b>	<b>250</b>	<b>151</b>	<b>65</b>

## The Pennsylvania Game Commission SGL #44 - Upper Maxwell Timbersale Scribner Rule (BDFT) - All Volumes are Estimates

Block 5 - 26 acres																									
Species	10"-12" DBH		14" DBH		16" DBH		18" DBH		20" DBH		22" DBH		24" DBH		26" DBH		28" DBH		30"+ DBH		Sawtimber Totals			Pulpwood	
	#TR	VOL	#TR	VOL	#TR	VOL	#TR	VOL	#TR	VOL	#TR	VOL	#TR	VOL	#TR	VOL	#TR	VOL	#TR	VOL	Total Trees	Total Volume	Avg Vol Per Tree	Trees	Tons
Yellow-poplar	0	0	10	998	21	2,954	28	5,661	29	8,520	34	11,774	19	7,754	12	6,024	9	5,658	6	4,389	168	53,733	320	0	0
Red Maple	64	3,205	84	7,224	98	12,231	70	11,024	30	6,066	14	3,132	10	2,697	2	514	2	907	3	949	377	47,950	127	248	61
Black Cherry	0	0	3	209	15	1,675	13	2,138	14	2,977	5	1,117	4	1,088	4	1,650	2	759	0	0	60	11,612	194	0	0
Cucumbertree	5	305	7	811	13	2,439	2	493	2	687	0	0	0	0	0	0	0	0	0	0	29	4,736	163	0	0
N. Red Oak	0	0	0	0	1	180	1	239	0	0	0	0	0	0	0	0	0	0	0	0	2	419	210	0	0
Sweet Birch	0	0	1	77	0	0	0	0	0	0	0	0	0	0	0	0	0	0	0	0	1	77	77	0	0
<b>Total</b>	<b>69</b>	<b>3,510</b>	<b>105</b>	<b>9,320</b>	<b>148</b>	<b>19,480</b>	<b>114</b>	<b>19,555</b>	<b>75</b>	<b>18,250</b>	<b>53</b>	<b>16,024</b>	<b>33</b>	<b>11,538</b>	<b>18</b>	<b>8,188</b>	<b>13</b>	<b>7,324</b>	<b>9</b>	<b>5,339</b>	<b>637</b>	<b>118,527</b>	<b>186</b>	<b>248</b>	<b>61</b>

## The Pennsylvania Game Commission SGL #44 - Upper Maxwell Timbersale Scribner Rule (BDFT) - All Volumes are Estimates

Block 6 - 40 acres																										
Species	10"-12" DBH		14" DBH		16" DBH		18" DBH		20" DBH		22" DBH		24" DBH		26" DBH		28" DBH		30"+ DBH		Sawtimber Totals			Pulpwood		
	#TR	VOL	#TR	VOL	#TR	VOL	#TR	VOL	#TR	VOL	#TR	VOL	#TR	VOL	#TR	VOL	#TR	VOL	#TR	VOL	#TR	VOL	Total Trees	Total Volume	Avg Vol Per Tree	Trees
Yellow-poplar	4	191	7	438	24	3,585	47	9,897	64	18,565	55	19,725	38	15,946	30	14,339	14	7,809	11	7,671	294	98,167	334	0	0	
Black Cherry	16	783	32	2,618	61	8,027	69	11,950	62	14,050	52	14,319	27	8,878	11	5,114	4	1,360	4	1,704	338	68,803	204	41	53	
Red Maple	51	2,470	112	9,159	122	15,889	104	17,694	56	12,158	26	6,639	8	2,146	4	1,534	1	528	0	0	484	68,215	141	105	33	
Cucumbertree	5	305	7	833	13	2,194	12	3,114	3	1,026	1	431	4	2,265	0	0	0	0	0	0	45	10,168	226	28	25	
N. Red Oak	0	0	1	79	3	402	0	0	2	363	0	0	0	0	0	0	0	0	0	0	6	844	141	0	0	
Sweet Birch	2	86	4	250	1	67	0	0	0	0	1	219	0	0	0	0	0	0	0	0	8	621	78	13	23	
Sugar Maple	6	233	2	175	1	65	0	0	0	0	0	0	0	0	0	0	0	0	0	0	9	473	53	82	39	
American Beech	1	36	2	167	1	189	0	0	0	0	0	0	0	0	0	0	0	0	0	0	4	392	98	0	0	
<b>Total</b>	<b>85</b>	<b>4,104</b>	<b>167</b>	<b>13,719</b>	<b>226</b>	<b>30,417</b>	<b>232</b>	<b>42,655</b>	<b>187</b>	<b>46,162</b>	<b>135</b>	<b>41,332</b>	<b>77</b>	<b>29,235</b>	<b>45</b>	<b>20,986</b>	<b>19</b>	<b>9,697</b>	<b>15</b>	<b>9,375</b>	<b>1,188</b>	<b>247,683</b>	<b>208</b>	<b>269</b>	<b>172</b>	

## The Pennsylvania Game Commission SGL #44 - Upper Maxwell Timbersale Scribner Rule (BDFT) - All Volumes are Estimates

Block All - 199 acres - Pulp Tree Stand and Stock Table																							
Species	2" DBH		4" DBH		6" DBH		8" DBH		10" DBH		12" DBH		14" DBH		16" DBH		18" DBH		20"+ DBH		Pulpwood		
	#TR	VOL	#TR	VOL	#TR	VOL	#TR	VOL	#TR	VOL	#TR	VOL	#TR	VOL	#TR	VOL	#TR	VOL	#TR	VOL	#TR	VOL	Total Trees
Red Maple	0	0	0	0	0	0	312	77	320	137	132	89	87	86	0	0	0	0	0	0	0	851	389
Black Cherry	0	0	0	0	0	0	0	0	43	21	88	71	32	39	0	0	13	29	0	0	175	160	
Sugar Maple	0	0	0	0	0	0	0	0	210	99	0	0	0	0	0	0	0	0	0	0	210	99	
Yellow-poplar	0	0	0	0	0	0	0	0	0	0	44	38	0	0	0	0	0	0	0	0	44	38	
Cucumbertree	0	0	0	0	0	0	0	0	0	0	28	25	0	0	0	0	0	0	0	0	28	25	
Sweet Birch	0	0	0	0	0	0	0	0	0	0	0	0	0	0	0	0	13	23	0	0	13	23	
<b>Total</b>							<b>312</b>	<b>77</b>	<b>572</b>	<b>256</b>	<b>292</b>	<b>222</b>	<b>119</b>	<b>125</b>			<b>25</b>	<b>53</b>			<b>1,320</b>	<b>733</b>	

## The Pennsylvania Game Commission SGL #44 - Upper Maxwell Timbersale Scribner Rule (BDFT) - All Volumes are Estimates

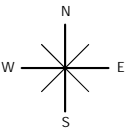
Block All - 199 acres - Large Tree Stand and Stock Table																					
Species	<30" DBH		30" DBH		32" DBH		34" DBH		36" DBH		38" DBH		40" DBH		>40" DBH		Sawtimber Totals			Pulpwood	
	#TR	VOL	#TR	VOL	#TR	VOL	#TR	VOL	#TR	VOL	#TR	VOL	#TR	VOL	#TR	VOL	Total Trees	Total Volume	Avg Vol Per Tree	Trees	Tons
Black Cherry	1,421	320,790	18	9,328	15	9,705	5	3,277	1	912	0	0	0	0	0	0	1,460	344,013	236	175	160
Red Maple	2,074	312,544	6	2,258	0	0	1	806	0	0	0	0	0	0	0	0	2,081	315,608	152	851	389
Yellow-poplar	739	254,869	30	20,451	15	11,348	11	9,649	1	1,040	3	2,469	2	2,615	0	0	801	302,441	378	44	38
Cucumbertree	169	40,119	1	880	0	0	0	0	1	1,321	0	0	0	0	0	0	171	42,319	247	28	25
N. Red Oak	67	17,265	1	1,068	0	0	1	327	1	912	0	0	0	0	0	0	70	19,573	280	0	0
Sugar Maple	120	11,015	0	0	0	0	0	0	0	0	0	0	0	0	0	0	120	11,015	92	210	99
Chestnut Oak	15	2,163	0	0	0	0	0	0	0	0	0	0	0	0	0	0	15	2,163	144	0	0
American Beech	21	1,834	0	0	0	0	0	0	0	0	0	0	0	0	0	0	21	1,834	87	0	0
Sweet Birch	15	1,387	0	0	0	0	0	0	0	0	0	0	0	0	0	0	15	1,387	92	13	23
Black Gum	1	61	0	0	0	0	0	0	0	0	0	0	0	0	0	0	1	61	61	0	0
<b>Total</b>	<b>4,642</b>	<b>962,047</b>	<b>56</b>	<b>33,985</b>	<b>30</b>	<b>21,054</b>	<b>18</b>	<b>14,060</b>	<b>4</b>	<b>4,185</b>	<b>3</b>	<b>2,469</b>	<b>2</b>	<b>2,615</b>			<b>4,755</b>	<b>1,040,414</b>	<b>1,769</b>	<b>1,320</b>	<b>733</b>



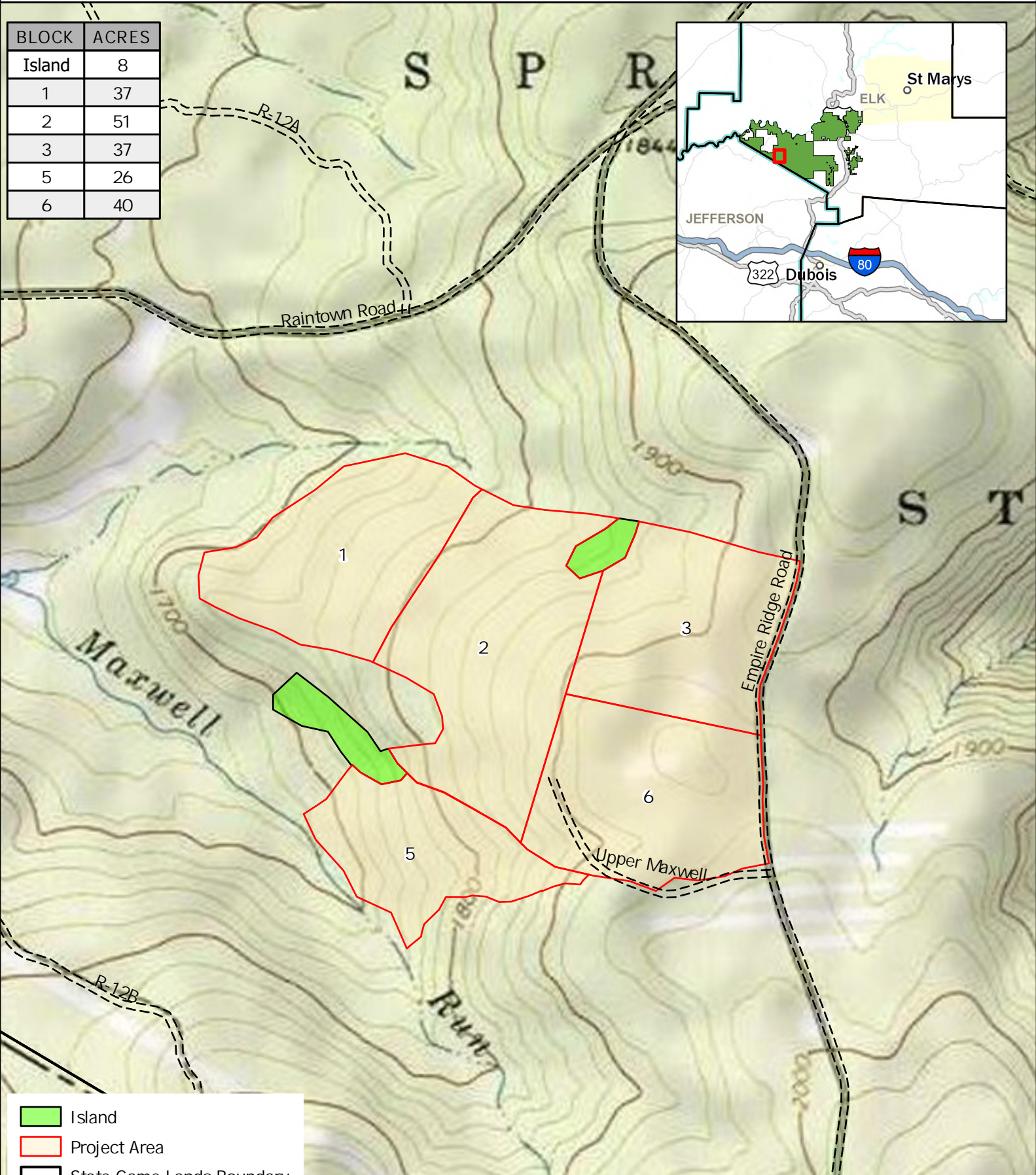
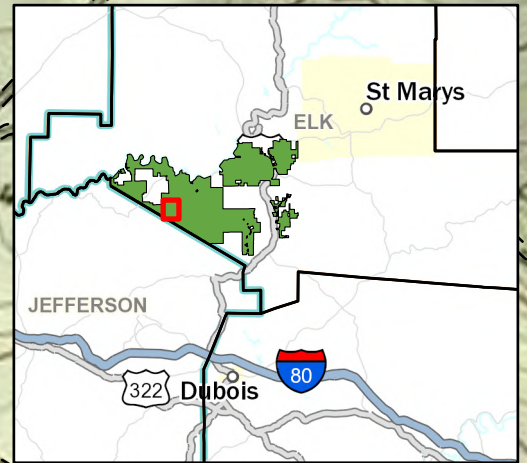
# Upper Maxwell

044-2022-06

State Game Land 044, Elk County, Spring Creek Township



BLOCK	ACRES
Island	8
1	37
2	51
3	37
5	26
6	40



- Island
- Project Area
- State Game Lands Boundary
- Roads on Game Lands

